

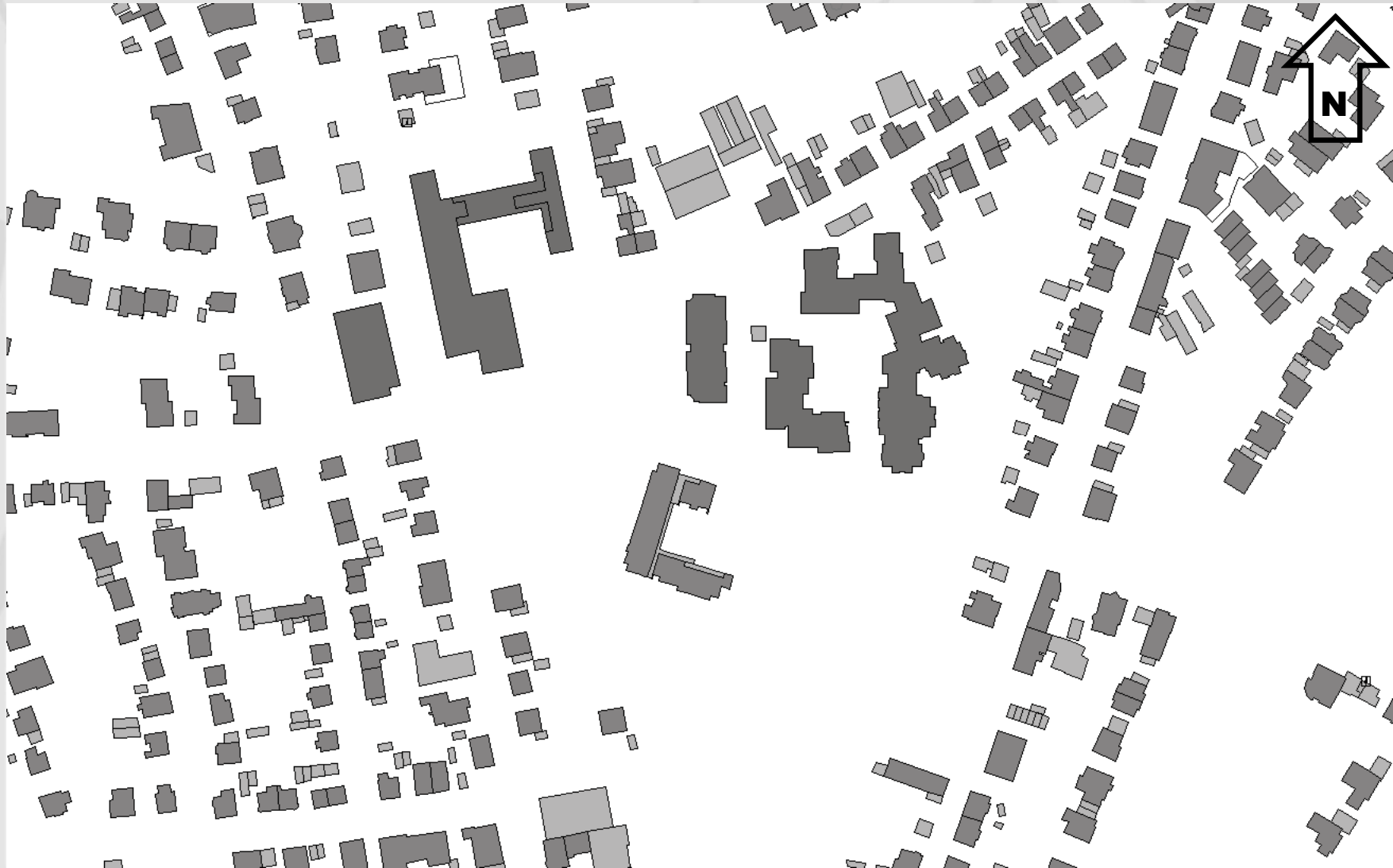
Rahmenplan

Wilhelm-Leuschner-Straße und
San-Pietro-Straße

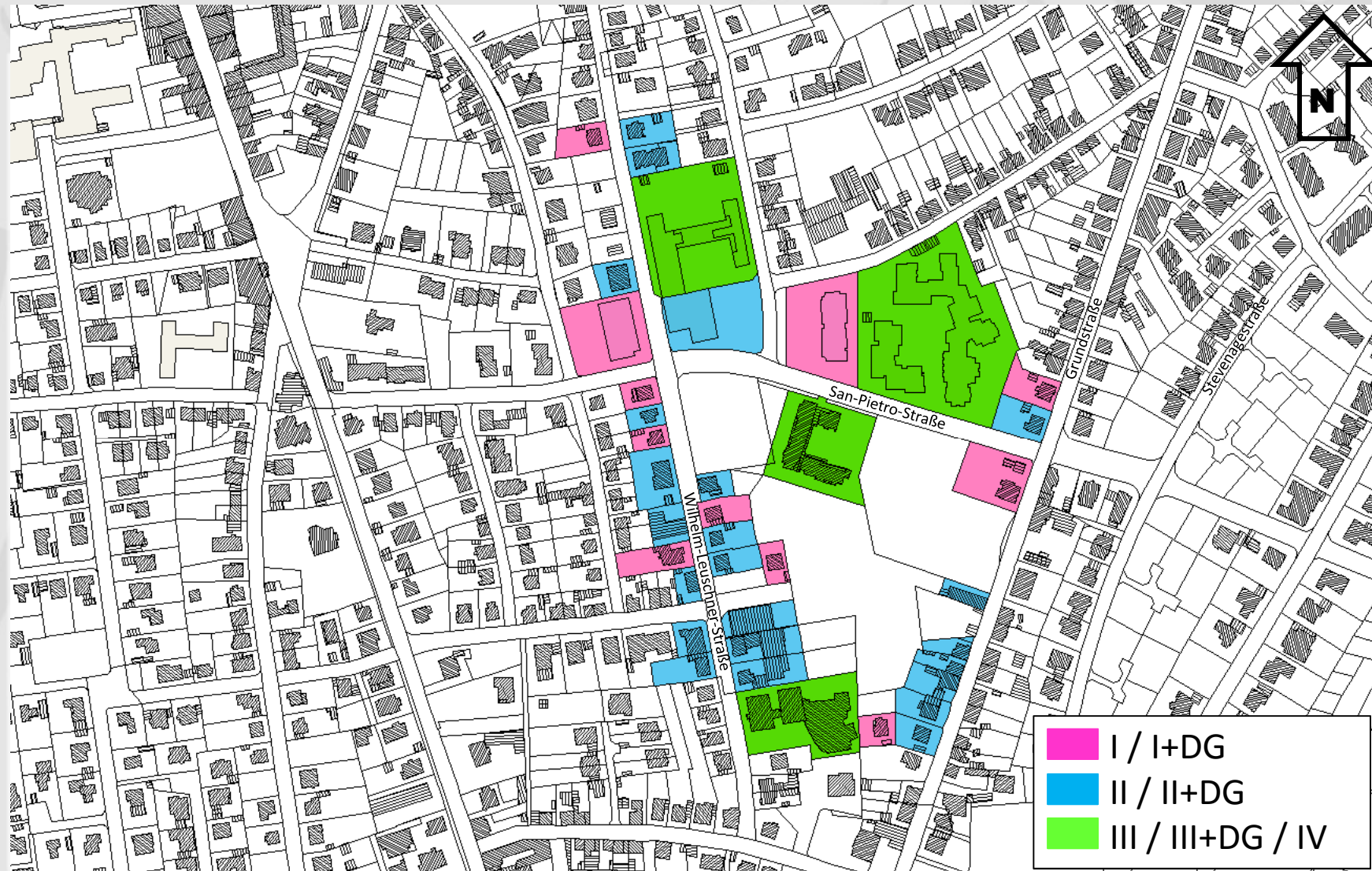
Übersicht - Luftbild -



Grundflächen -Bestand-



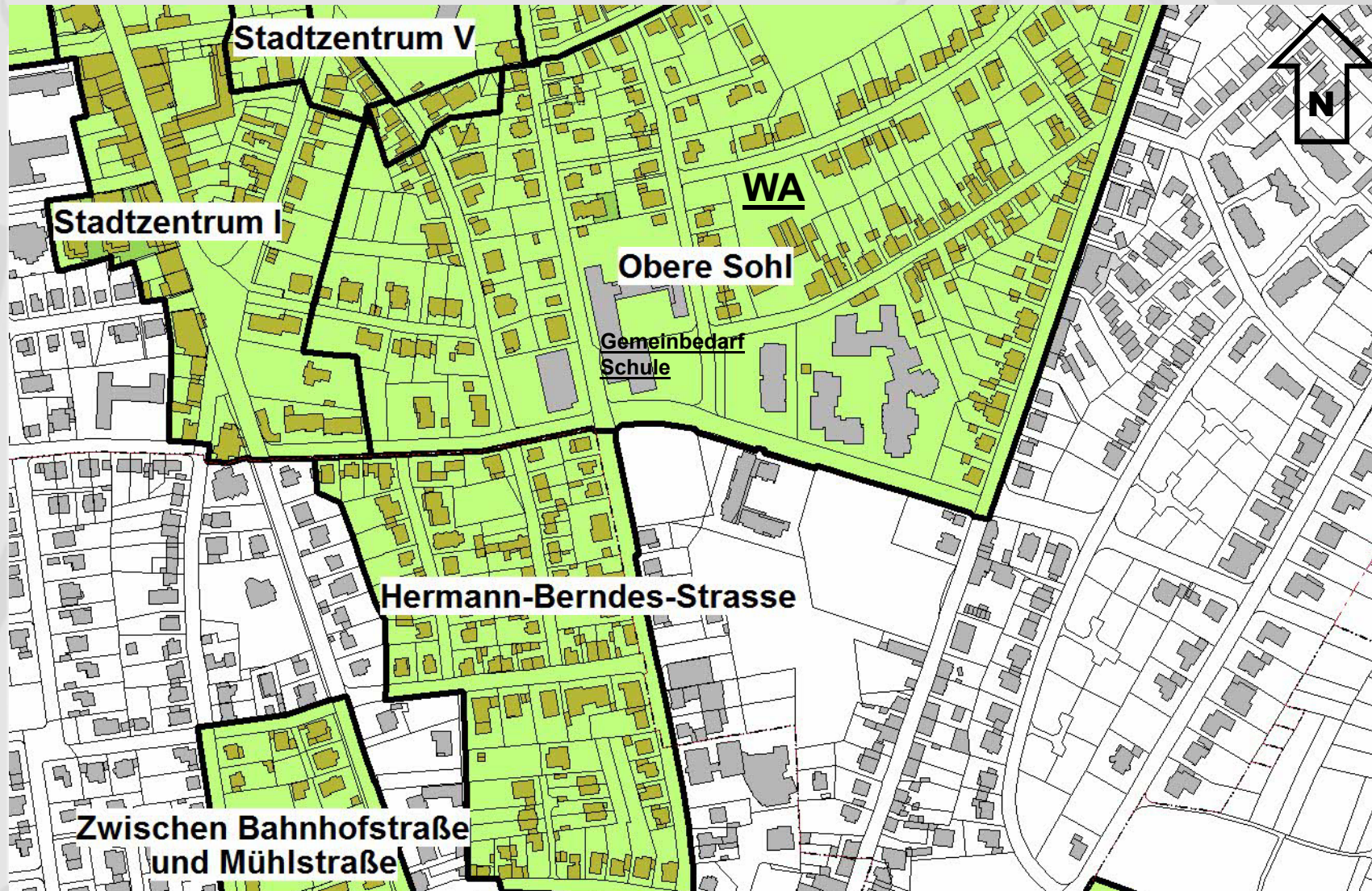
Geschosse - Bestand -



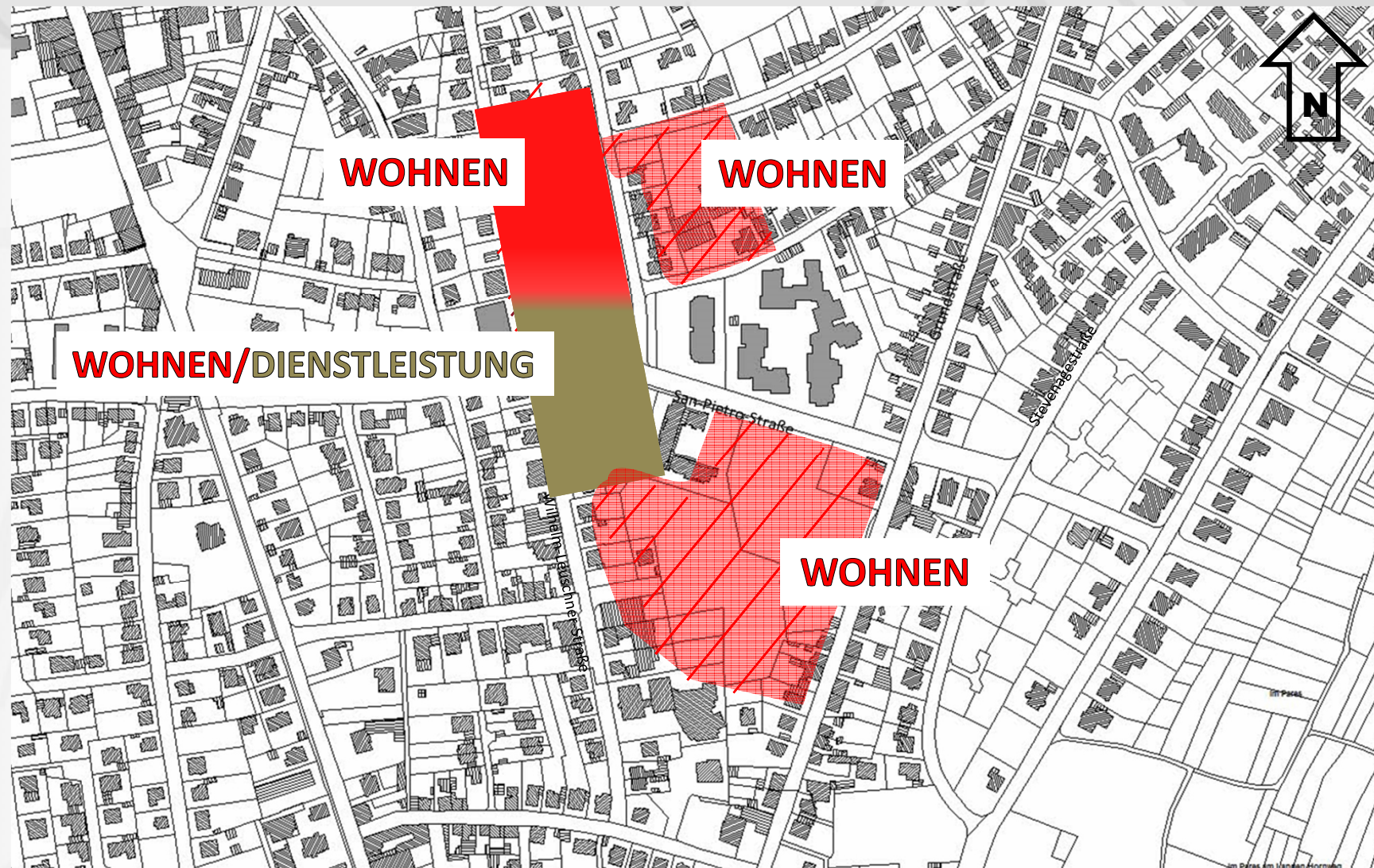
Nutzungen - Bestand -



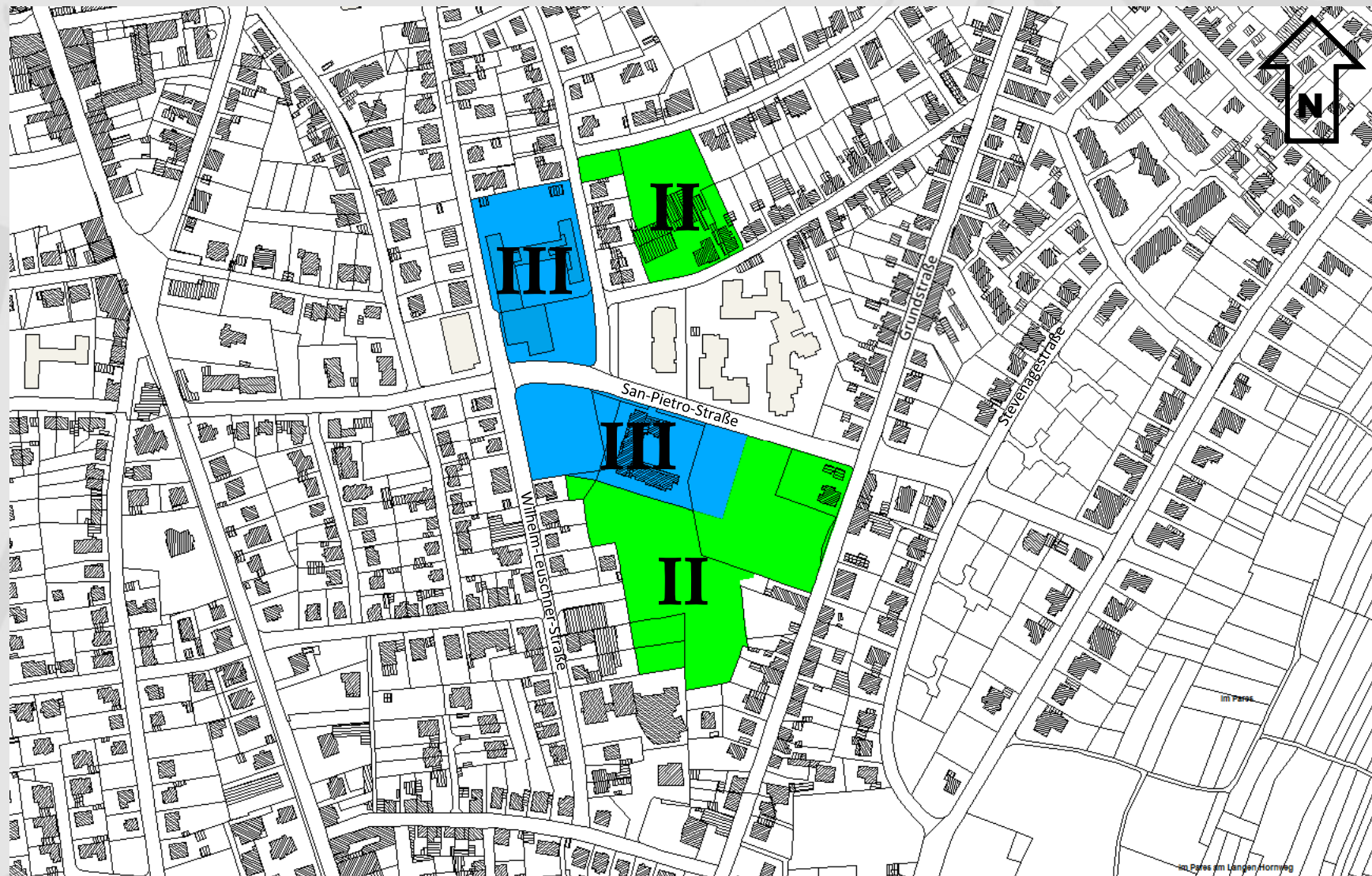
Bebauungspläne - Bestand -



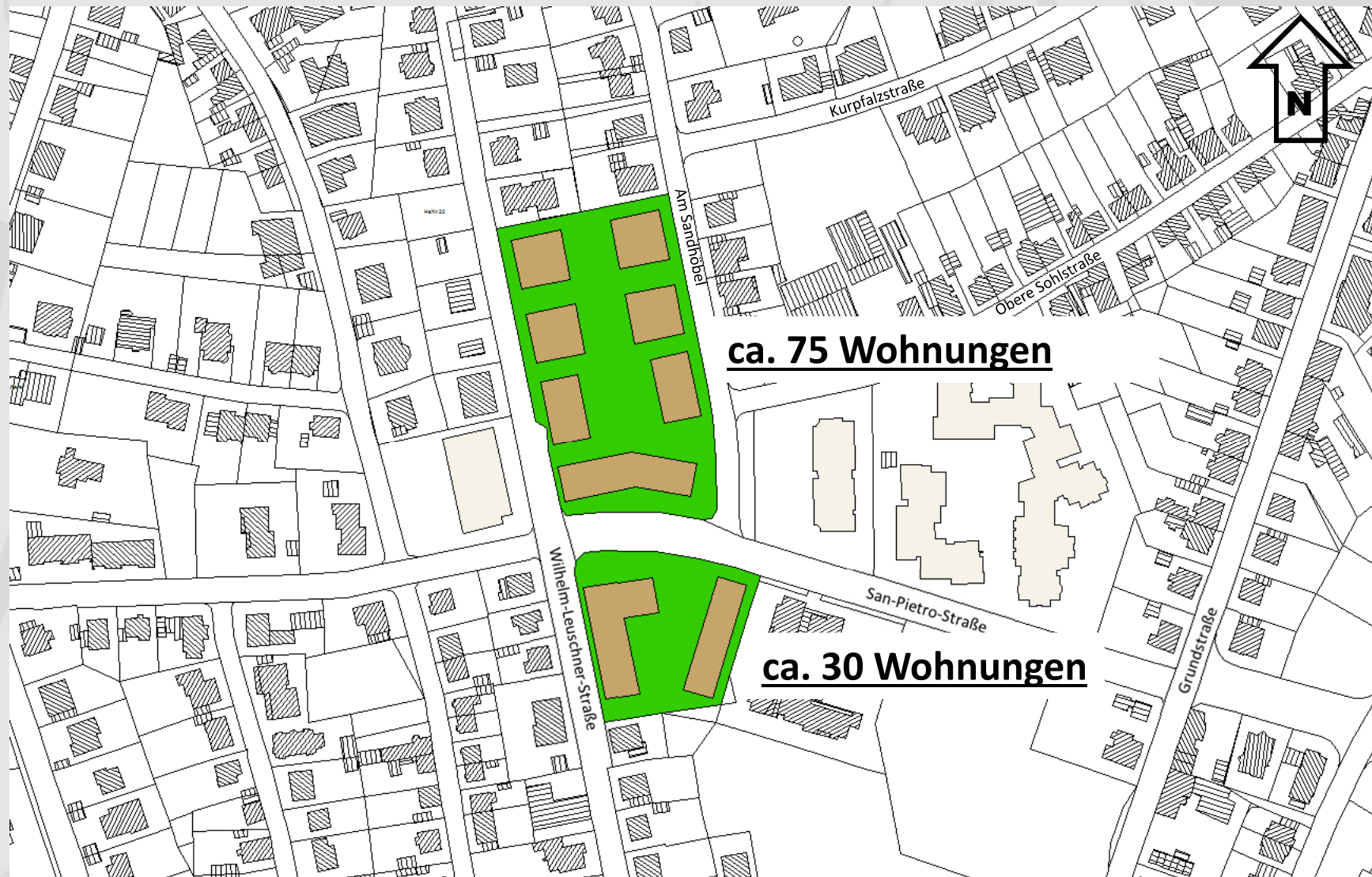
Konzept - Nutzungen -



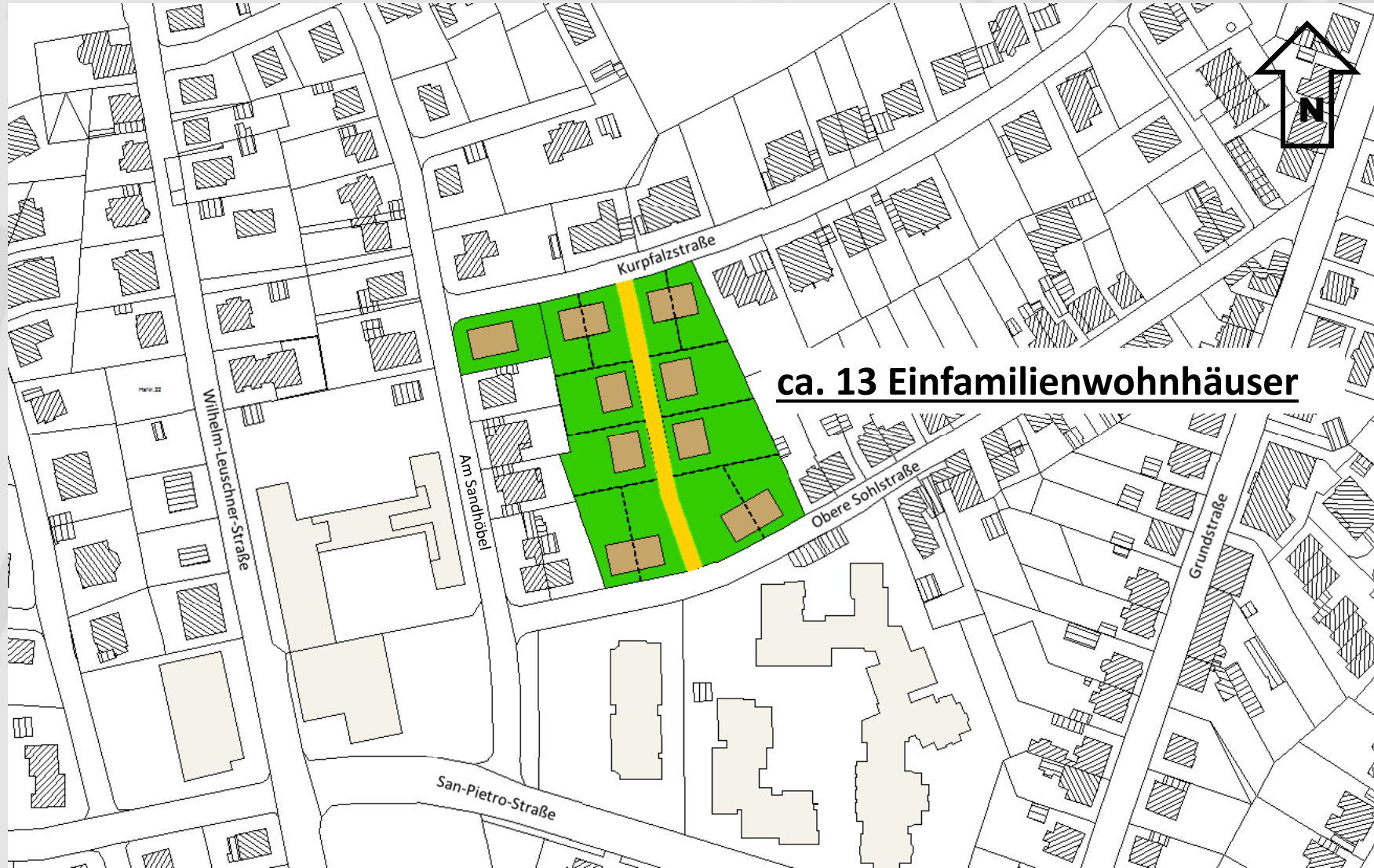
Konzept - Geschosse / Baudichte -



Bebauungskonzept - BBS /Parkplatz -

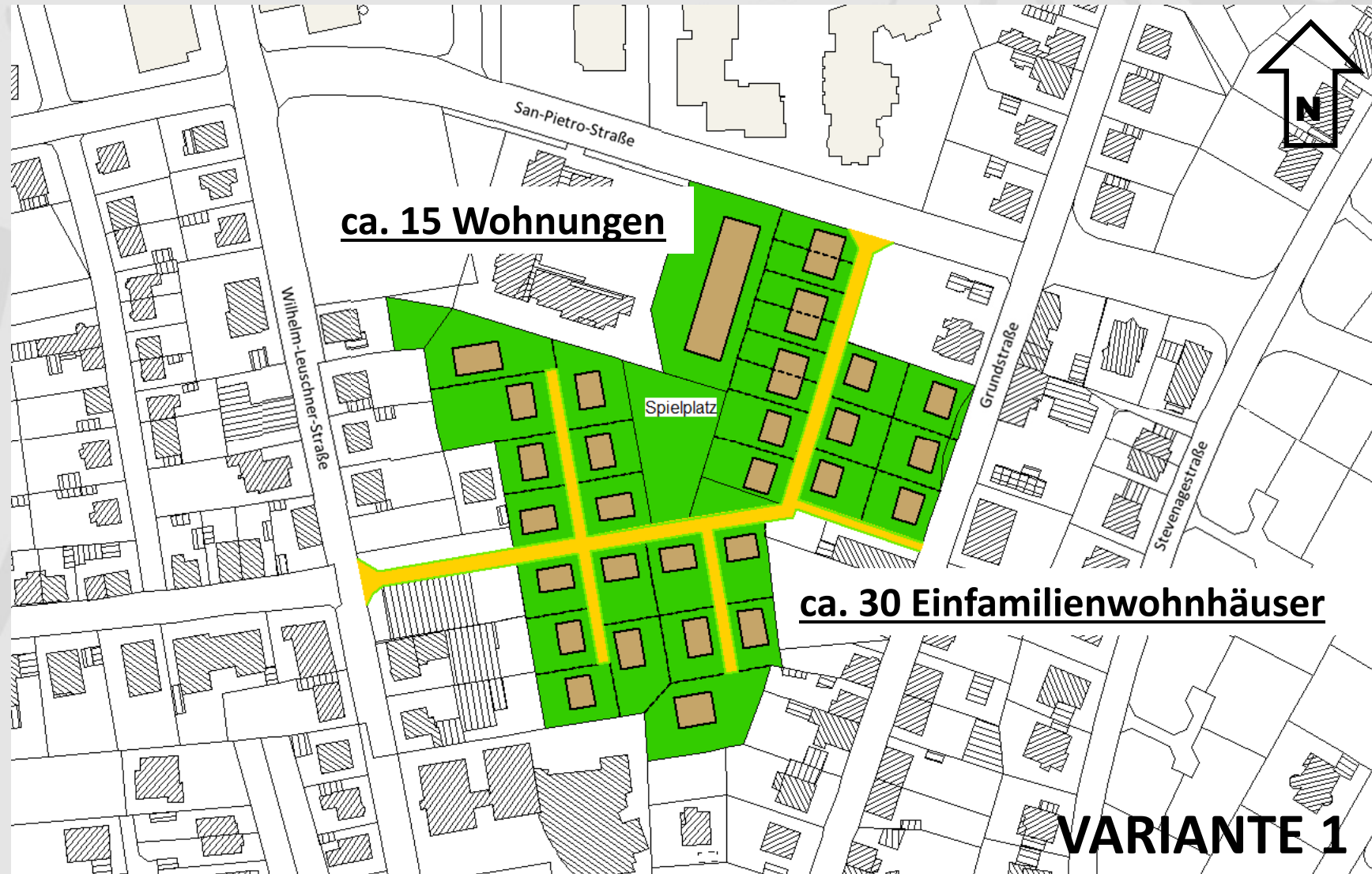


Bebauungskonzept - Gärtnerei -

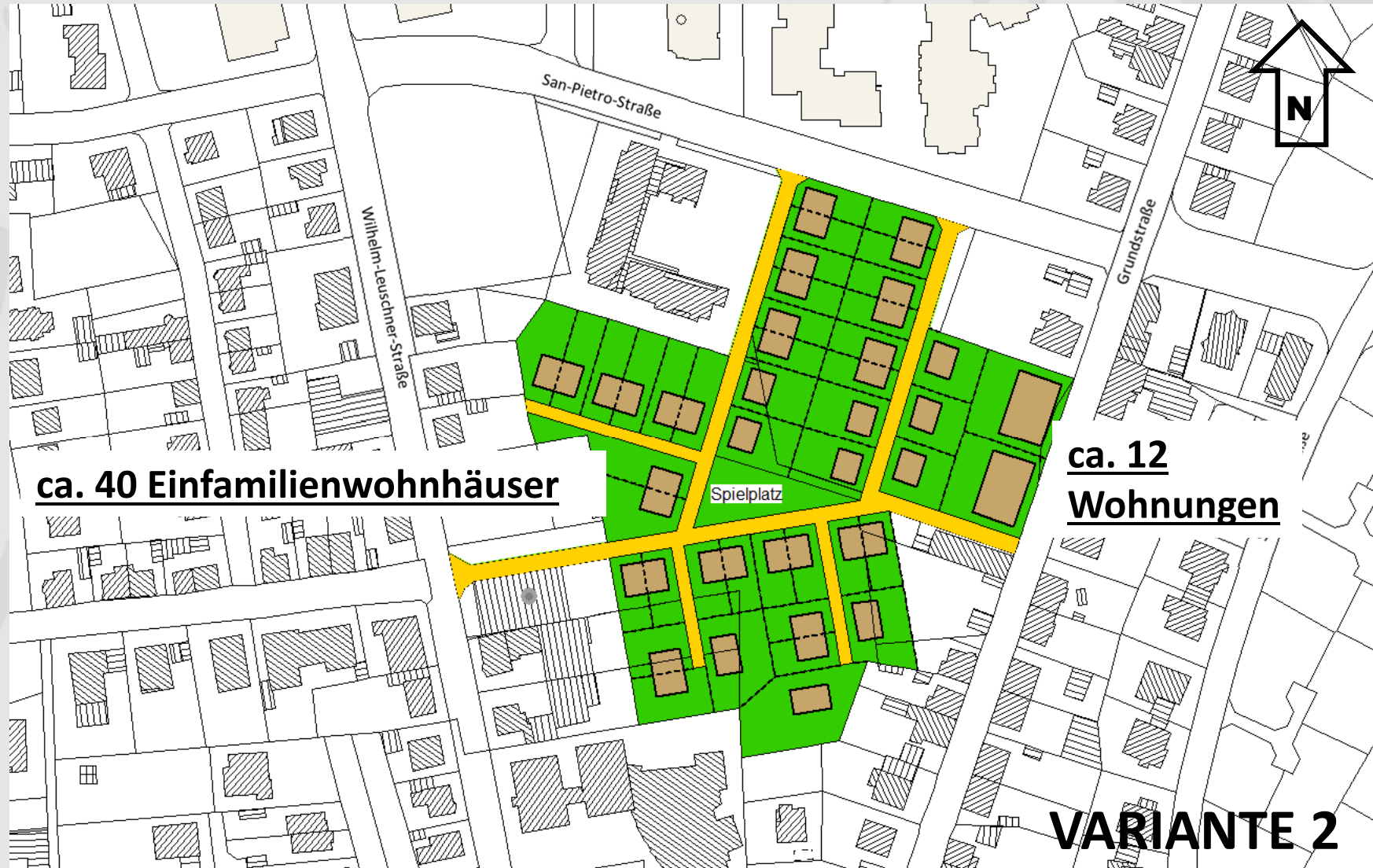


ca. 13 Einfamilienwohnhäuser

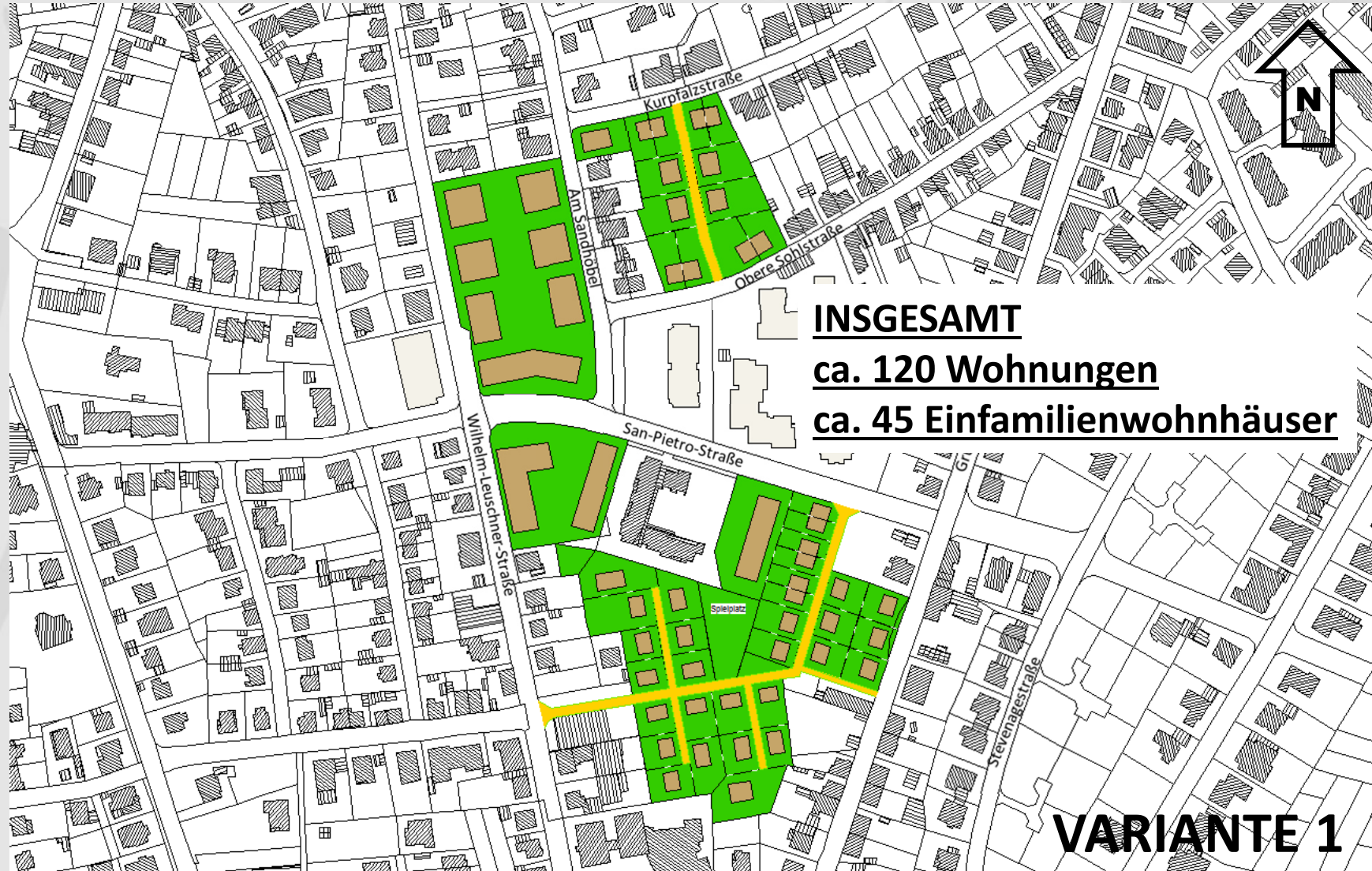
Bebauungskonzept - Südl. San-Pietro-Str.-



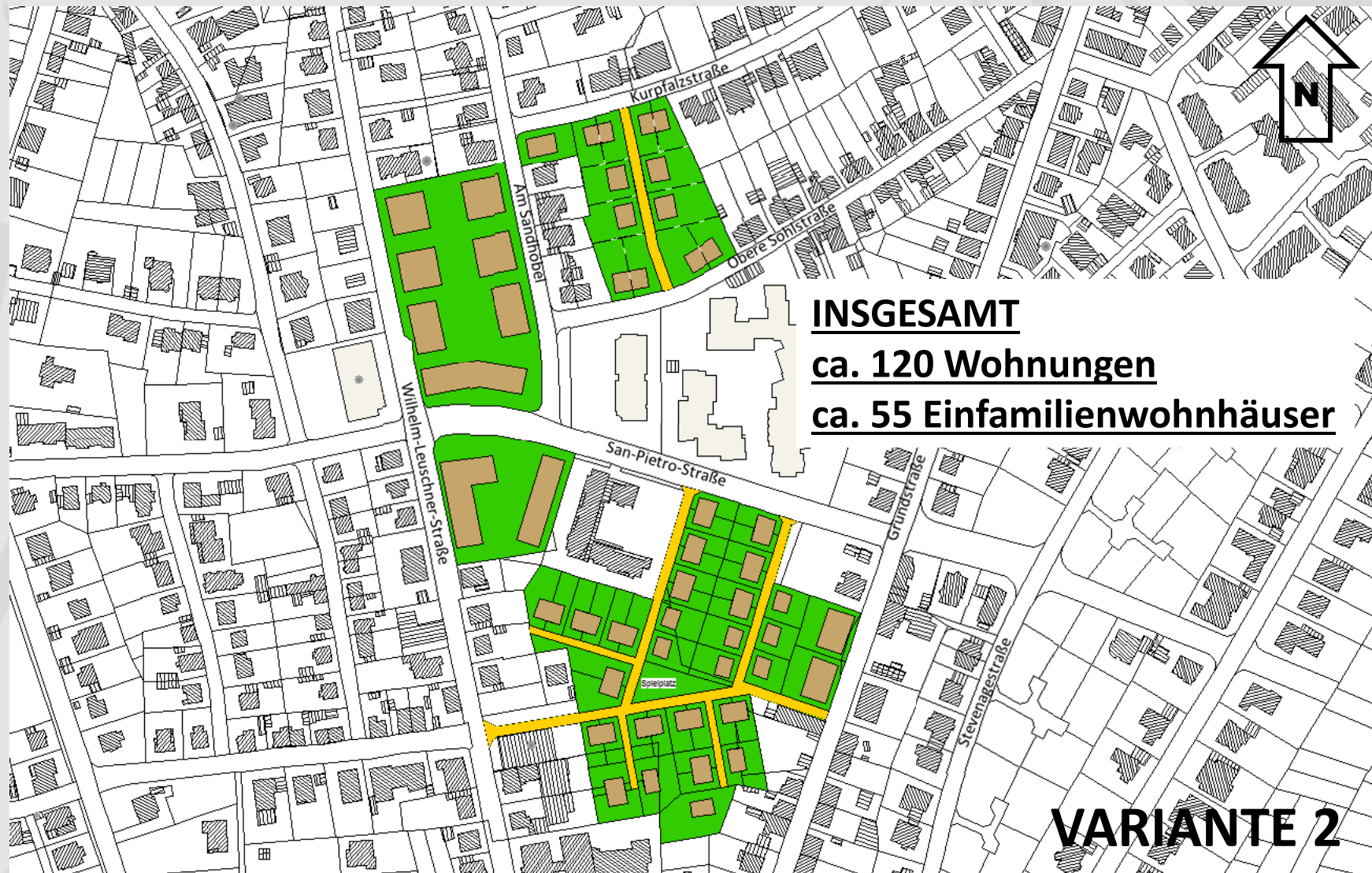
Bebauungskonzept - Südl. San-Pietro-Str.-



Bebauungskonzept - Gesamt -



Bebauungskonzept - Gesamt -



Bebauungskonzept - Gesamt -

